

R 43 E

A Portion of Section 36

03-15

FLOOD ZONE

MAP

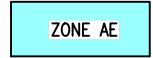
KT6 - Kingston Town Unit No. 6, Doc #73020  
KT - Kingston Town

FLOOD ZONE DATA SOURCE:  
FEMA NATIONAL FLOOD  
HAZARD MAP  
<https://msc.fema.gov>

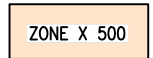
FLOOD INSURANCE RATE MAP  
PANELS 32015C3080G  
DATE: 11/20/2013



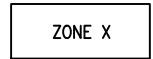
REGULATORY FLOODWAY,  
STREAM CHANNEL AND  
FLOODPLAIN TO BE KEPT  
FREE OF ENCROACHMENT



BASE FLOOD ELEVATIONS  
DETERMINED  
1% ANNUAL CHANCE OF  
FLOOD HAZARD,  
100 YEAR FLOOD



0.2% ANNUAL CHANCE  
OF FLOOD HAZARD,  
500 YEAR FLOOD



AREAS OUTSIDE THE 500  
YEAR FLOOD

6154 FEET  
BASE FLOOD ELEVATION

C. Sec. 36 BLM

SELECT PARCEL DATA:

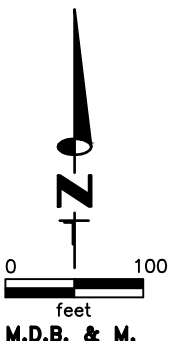
APN	LOT #	AREA
3-151-12	35	0.036ac
3-151-13	36	0.071ac
3-151-14	37	0.058ac
3-151-15	38	0.077ac
3-152-04	56	0.040ac
3-152-05	57	0.041ac

GROSS ACREAGE IS SHOWN.  
(N) INDICATES NET ACREAGE  
(M) INDICATES CAD MEASURED

KINGSTON NOTE:  
THE SECTION CORNERS SHOWN ON THE VARIOUS  
TOWN PLAT MAPS DO NOT EXACTLY COINCIDE WITH  
THE BLM SECTION CORNERS. (PLAT) INDICATES A  
PLATTED CORNER AND (BLM) INDICATES A BLM  
CORNER AS OBTAINED FROM THE CURRENT PUBLIC  
LANDBASE

RECORD OF SURVEY, 003-154-17/18, 003-155-01/02,  
003-156-13; DOC #314073, 10/24/24 NJW  
RELABELLED KMA TO KT, DOC #273324, 04/14/22, NJW

NOTE:  
THIS PLAT IS FOR ASSESSMENT USE ONLY, AND DOES NOT  
REPRESENT A SURVEY. NO LIABILITY IS ASSUMED AS TO THE  
ACCURACY OF THE DATA DELINEATED HEREON. USE OF THIS PLAT  
FOR OTHER THAN ASSESSMENT PURPOSES IS FORBIDDEN UNLESS  
APPROVED BY THE DEPARTMENT OF TAXATION, DIVISION OF  
ASSESSMENT STANDARDS.



Kingston  
LANDER COUNTY