
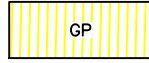
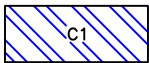
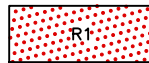


# 01-14 ZONING MAP

R 44 E

	
AHR-MO AUSTIN HISTORICAL RESIDENTIAL W/MANUF. HOUSING OVERLAY	GP GOVERNMENTAL PURPOSES
	
C1 LIMITED COMMERCIAL	R1 SINGLE FAMILY RESIDENTIAL

## A Portion of SE 1/4 Section 19

TOWN OF AUSTIN  
DOC #160895  
Lots 18, 19, 20 from Austin Town Patent,  
#27-66-0134, DOC #43986, and BK 25 PG 149

 Traveled Road or  
Trail (Loc approx)

**NOTE:**  
THIS PLAT IS FOR ASSESSMENT USE  
ONLY, AND DOES NOT REPRESENT A  
SURVEY. NO LIABILITY IS ASSUMED AS TO  
THE ACCURACY OF THE DATA DELINEATED  
HEREON. USE OF THIS PLAT FOR OTHER  
THAN ASSESSMENT PURPOSES IS  
FORBIDDEN UNLESS APPROVED BY THE  
DEPT. OF TAXATION.

(M) INDICATES CAD MEASURED

